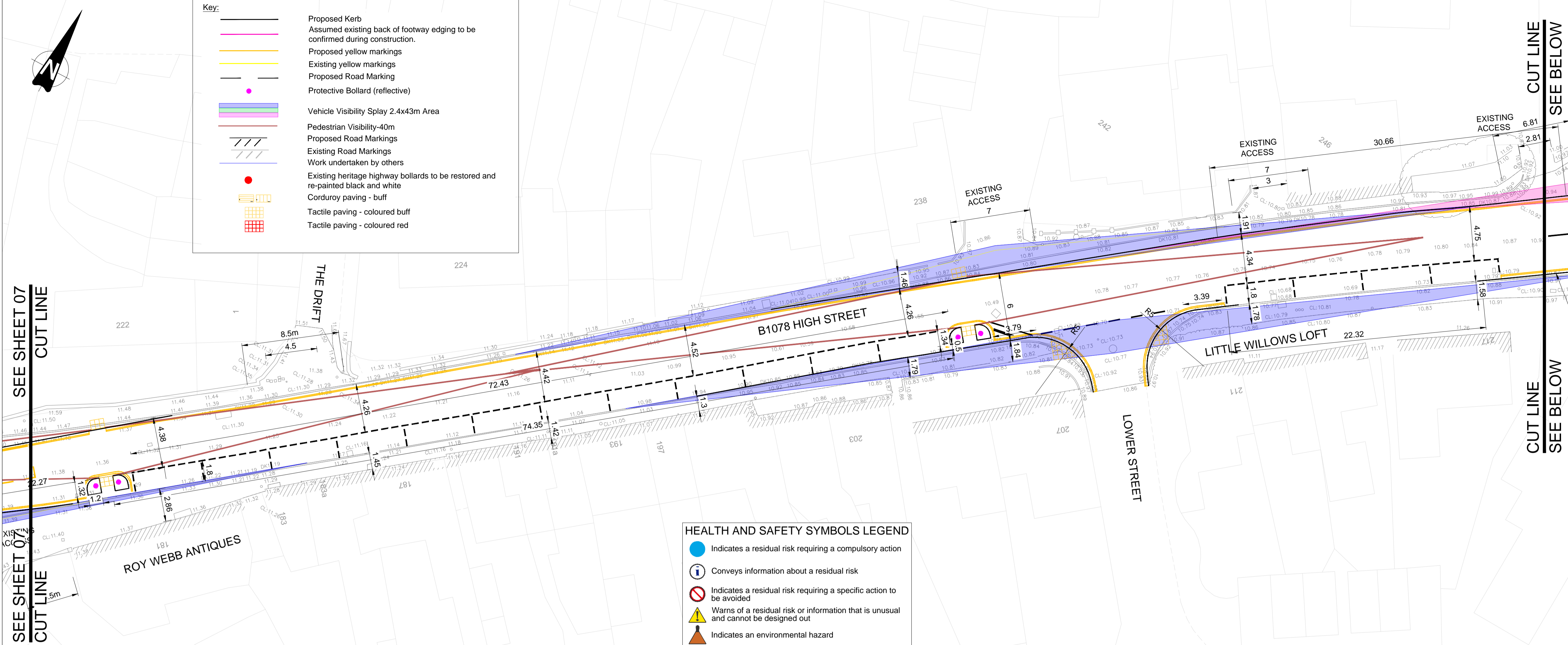



**Key:**

- Proposed Kerb
- Assumed existing back of footway edging to be confirmed during construction.
- Proposed yellow markings
- Existing yellow markings
- Proposed Road Marking
- Protective Bollard (reflective)
- Vehicle Visibility Splay 2.4x43m Area
- Pedestrian Visibility-40m
- Proposed Road Markings
- Existing Road Markings
- Work undertaken by others
- Existing heritage highway bollards to be restored and re-painted black and white
- Corduroy paving - buff
- Tactile paving - coloured buff
- Tactile paving - coloured red



**HEALTH AND SAFETY SYMBOLS LEGEND**

- Indicates a residual risk requiring a compulsory action
- Conveys information about a residual risk
- Indicates a residual risk requiring a specific action to be avoided
- Warns of a residual risk or information that is unusual and cannot be designed out
- Indicates an environmental hazard

**UK PROTECTIVE MARKING:**  
NOT PROTECTIVELY MARKED

Reproduced from Ordnance Survey map with the permission of Ordnance Survey on behalf of the controller of Her Majesty's Stationery Office © Crown copyright (2023). All Rights reserved. NNB GenCo Licence: 0100060408

**DRAWING GRID / COORDINATE SYSTEM:**

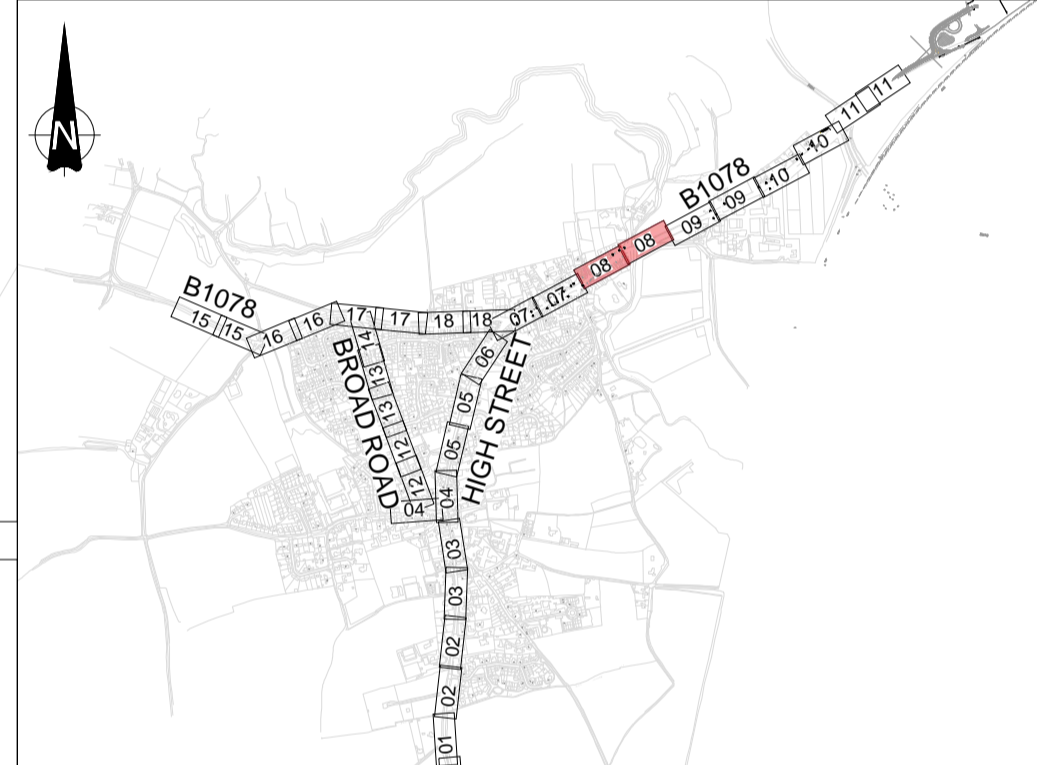
SITE LOCAL GRID  NATIONAL GRID OSGB36

OTHER GRID  (To be defined in the contract project plan)

CONTRACT PROJECT PLAN DOC. REF. No: N/A

**Notes:**

- All dimensions are in metres unless otherwise stated.
- All levels are in metres above ordnance datum.
- All drawings to be read in conjunction with all relevant Architects and Engineers drawings and details
- All signs and road markings are to be in accordance with the Traffic Signs Regulations and General Directions 2016.
- Certain extents of the site layout are based on topographical survey completed by Warner Surveys for Wickham Market LT2200519/P/0001 - 19, LT220/0566/P0001-7 in November 2020 and LT220057P/202A-G in March 2023. WSP takes no responsibility for the accuracy of the surveys data.
- Lines and levels of existing buried utilities are yet to be established and the layouts may need to be revised as a mitigation measure to minimize any impact on existing utilities.
- All utility locations to be confirmed by contractor prior to the commencement of works with hand dug trial pits as necessary
- For kerb upstand details, refer to Cross Section drawings: SZC-AD0252-WSP-ADHGN-54XXX-DRW-HCH-000401 to SZC-AD0252-WSP-ADHGN-54XXX-DRW-HCH-000421
- Footway and road pavement construction subject to receipt core survey information
- Ecological survey and mitigation to be agreed at location prior to procurement of works.
- Existing utilities affected by the work to be protected/modified in accordance with the requirements and approval of the relevant statutory authorities. Location of existing underground utility services to be confirmed.
- All work relating to trees/vegetation to be in accordance with the arboriculturalists report.



**LOCATION PLAN SCALE 1:20000**

REV.	DATE	PREPARED BY	CHECKED BY	STATUS	REASONS FOR REVISION	APPROVED BY
P06	27/11/24	NM	PB	S2	SZC COMMENTS INCORPORATED	MB
P05	10/09/24	NM	PB	S2	SZC, RSA COMMENTS INCORPORATED	MB
P04	29/05/24	NM	PB	S2	FOR INFORMATION	PB
P03	05/01/24	SB	PB	S6	SZC, RSA COMMENTS INCORPORATED	PB
P02	27/10/23	SB	PB	S3	COMMENTS INCORPORATED	PB
P01	07/09/23	NM	PB	S3	FIRST REVISION	PB

**Sizewell C**  
The power of good for Britain

CONTRACTOR COMPANY TRADE NAME : WSP

CONTRACTOR REF. No. SZC-AD0252-WSP-ADHGN-54XXX-DRW-HCH-000008

CONTRACT NUMBER : WSP\_AD02XX\_0061

CONTRACTOR WBS CODE	QRA RELATED	Yes	No
AD0252		<input type="checkbox"/>	<input checked="" type="checkbox"/>

**APPLICABILITY:**

1: Document related to Unit 1  
2: Document related to Unit 2  
9: Document that applies to buildings/systems common to Unit 1 & 2  
0: Documents that relate exclusively to buildings or systems that are common to the whole site (e.g. parking, ancillary buildings...)

NUCL/REP/EPR/UXK	SZC (doc: SZ)	BUILDING
0	1	000
X	2	SYSTEM
	9	N/A

**SCALE 1:200**

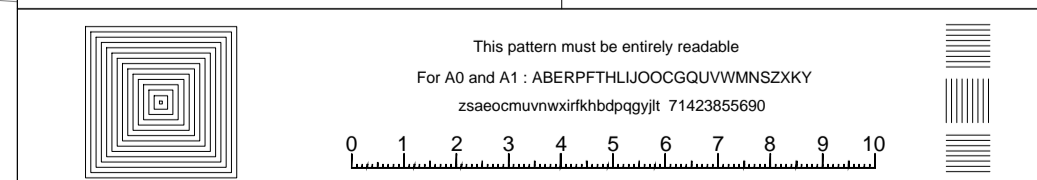
**DESCRIPTION**

**PROPOSED GENERAL ARRANGEMENT (NORTH OF BORDER COT LANE JUNCTION) WICKHAM MARKET SCHEME SHEET 8**

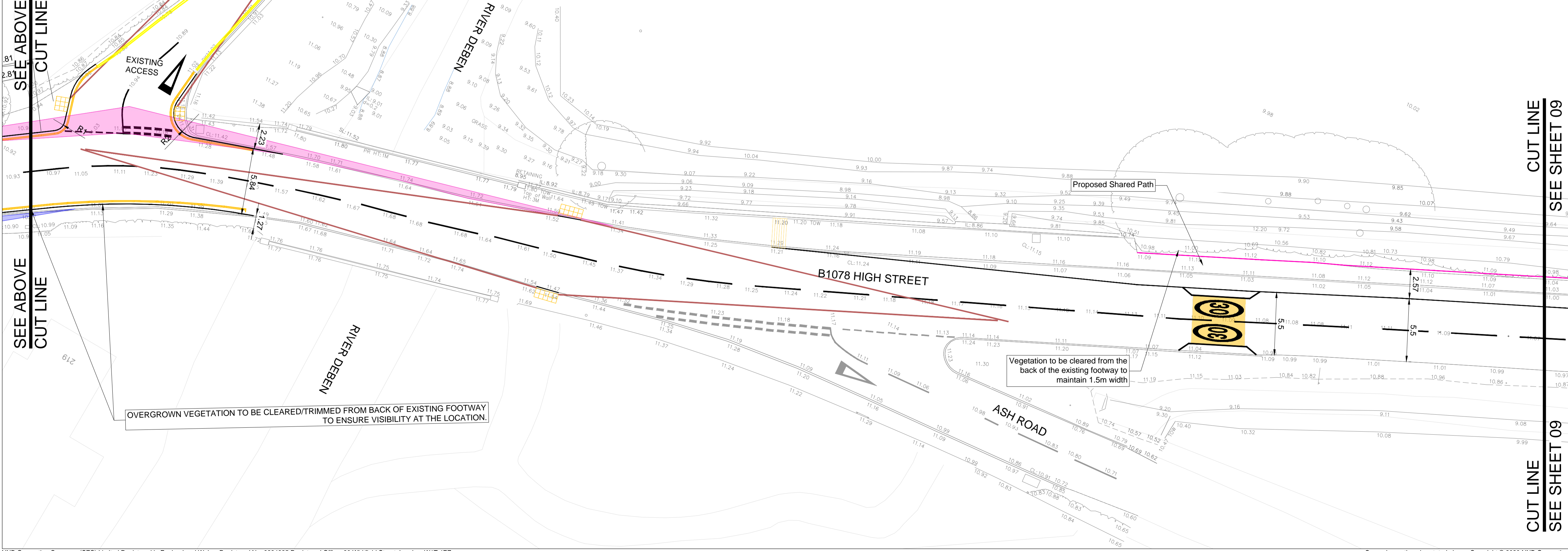
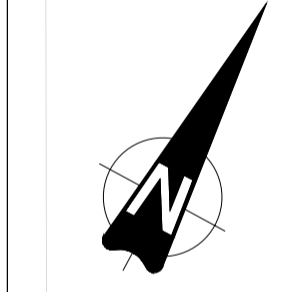
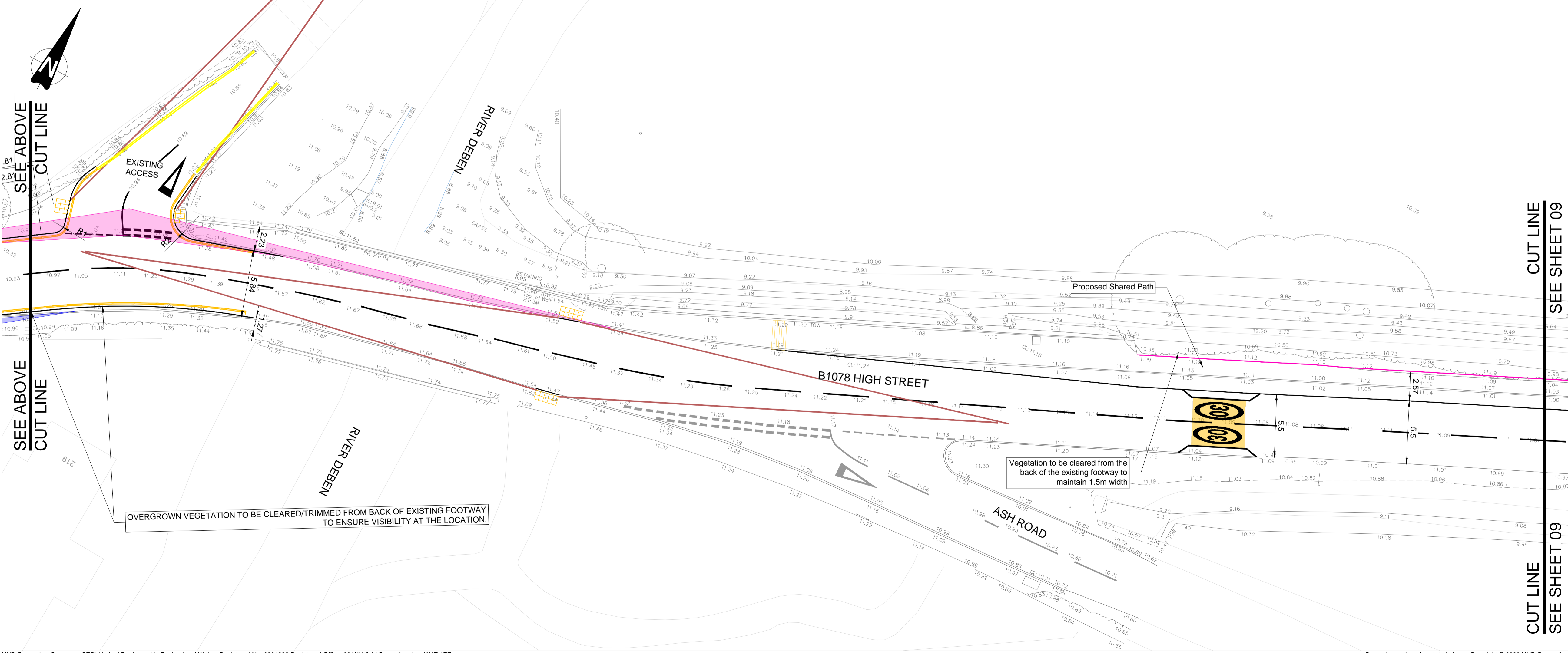
PAGE 1/1

TEAMCENTER DOCUMENT REFERENCE No. **101183665**

DOCUMENT SUB-TYPE	EDF CLASSIFICATION CODE
DRW	N/A
SUBCONTRACTOR COMPANY TRADE NAME	SUBCONTRACTOR DOCUMENT REF. No
N/A	N/A



INTELLECTUAL PROPERTY OWNERSHIP:	OWNERSHIP	EDF:	N/A	CONTRACTOR:	OWNERSHIP
UK PROTECTIVE MARKING:	NOT PROTECTIVELY MARKED				



SEE SHEET 07 CUT LINE SEE BELOW

SEE SHEET 09 CUT LINE SEE BELOW

SEE SHEET 09 CUT LINE SEE BELOW